






**LEGEND**

-  ROAD
-  PATH
-  HIKING LOOPS (on Roads & Paths)
-  PARKING
-  PICNIC AREA

**HIKING MILEAGE**

- LOOP 1 - 0.7 miles
- LOOP 2 - 2.0 miles
- (includes Loop 1)

MAP PREPARED BY DEPARTMENT OF PLANNING



**TIBBETTS BROOK PARK**

DEPARTMENT OF PARKS, RECREATION AND CONSERVATION

