

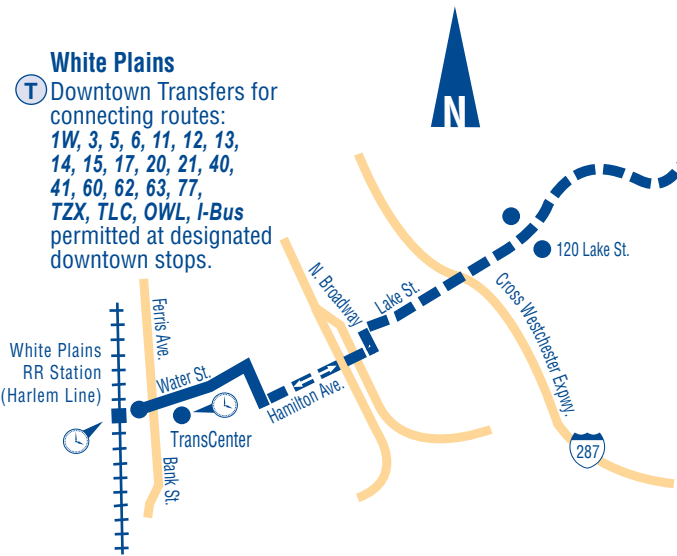
 **Time Points**
 These are the places or street intersections listed at the top of the schedule and shown on the map. Read beneath the appropriate time point headings on the schedule to determine bus departure and trip travel times.

 **Transfer Points**
 Passengers can transfer with MetroCard at the locations shown on the maps to the connecting routes shown subject to transfer regulations.

 **Nonstop Route**



White Plains

 Downtown Transfers for connecting routes:
 1W, 3, 5, 6, 11, 12, 13,
 14, 15, 17, 20, 21, 40,
 41, 60, 62, 63, 77,
 TZX, TLC, OWL, I-Bus
 permitted at designated
 downtown stops.

White Plains